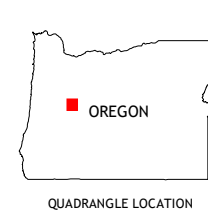
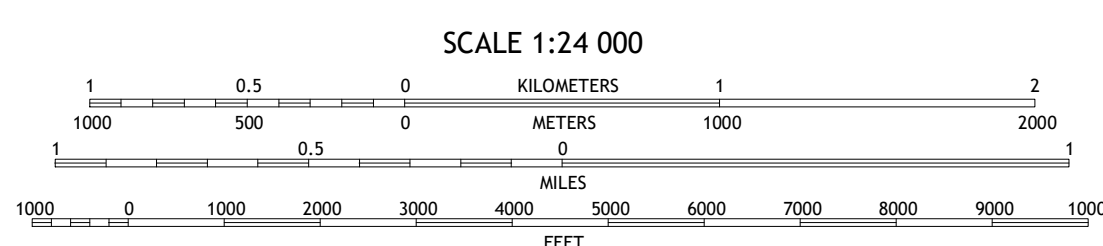
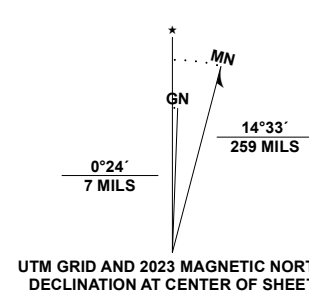


Produced by the United States Geological Survey

North American Datum of 1983 (NAD83)
World Geodetic System of 1984 (WGS84). Projection and
1 000-meter grid: Universal Transverse Mercator, Zone 10T
This map is not a legal document. Boundaries may be
generalized for this map scale. Private lands within government
reservations may not be shown. Obtain permission before
entering private lands.

Imagery.....NAIP, July 2020 - July 2020
Roads.....U.S. Census Bureau, 2016
Roads within US Forest Service Lands.....FS Topo Data
with limited Forest Service updates, 2013 - 2014
Names.....GNIS, 1979 - 2022
Hydrography.....National Hydrography Dataset, 2003 - 2022
Contours.....National Elevation Dataset, 2022
Boundaries.....Multiple sources; see metadata file 2017 - 2022
Public Land Survey System.....BLM, 2019
Wetlands.....FWS National Wetlands Inventory, 1982



ADJOINING QUADRANGLES

1	2	3
4	5	6
7	8	

- 1 Farmers Butte
- 2 Swamp Mountain
- 3 Tidbits Mountain
- 4 Vida
- 5 Blue River
- 6 Goat Point
- 7 Nimrod
- 8 Harvey Mountain

ROAD CLASSIFICATION

Expressway	Local Connector
Secondary Hwy	Local Road
Ramp	4WD
Interstate Route	US Route
FS Primary Route	FS Passenger Route
	FS High Clearance Route

Check with local Forest Service unit for current travel conditions and restrictions.

MOUNT HAGAN, OR
2023

