

Produced by the United States Geological Survey North American Datum of 1983 (NAD83) World Geodetic System of 1984 (WGS84) Projection and 1 000-meter grid/Universal Transverse Mercator, Zone 10T

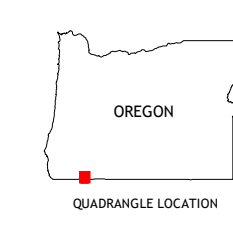
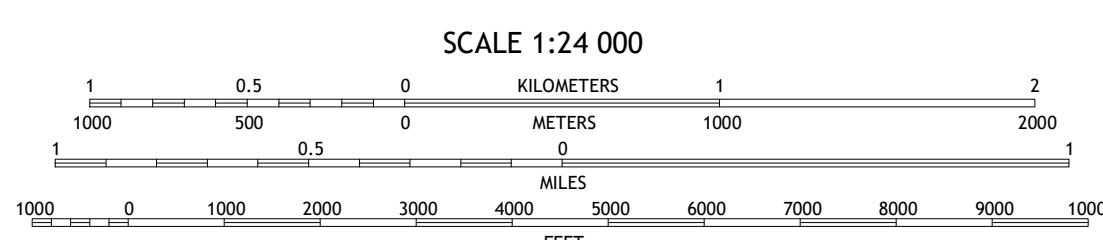
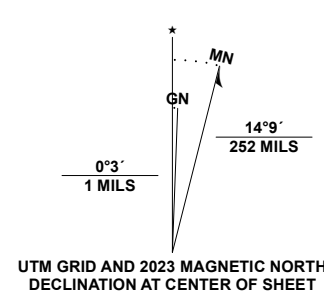


Table with 3 columns and 8 rows listing adjacent quadrangles: 1 Ruch, 2 Sterling Creek, 3 Talent, 4 Mule Mountain, 5 Siskiyou Peak, 6 Dutch Creek, 7 Condrey Mountain, 8 Buckhorn Baldy.

ROAD CLASSIFICATION legend including Expressway, Secondary Hwy, Interstate Route, FS Primary Route, Local Connector, Local Road, US Route, FS Passenger Route, State Route, FS High Clearance Route.

Check with local Forest Service unit for current travel conditions and restrictions.

DUTCHMAN PEAK, OR, CA 2023

